

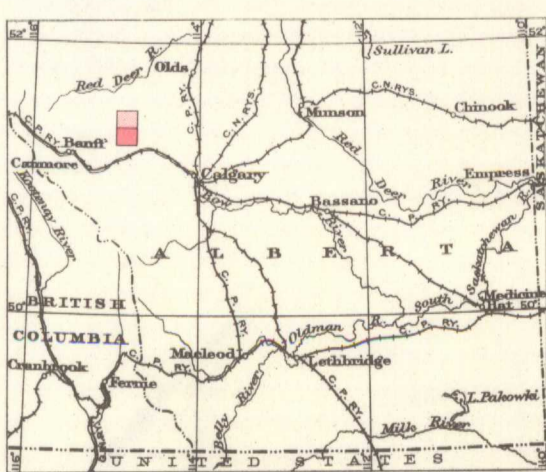
LEGEND

- MESOZOIC**
- CRETACEOUS**
- UPPER CRETACEOUS**
- 5 BELLY RIVER FORMATION: sandstone, shale, coal
 - 4 UPPER ALBERTA FORMATION ("Upper Benton"): shale
 - 3 CARDIUM FORMATION: sandstone, conglomerate
 - 2 LOWER ALBERTA FORMATION ("Lower Benton"): shale
- LOWER CRETACEOUS**
- 1 BLAIRMORE FORMATION: sandstone, shale, conglomerate, coal
- MONTANA**
COLORADO

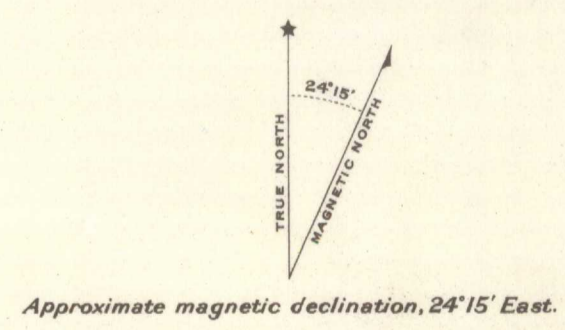
Symbols

- Geological boundary (approximate) - - - - -
- Fault (approximate) - - - - -
- Bedding (inclined, overturned) / \ / \
- Rock outcrop - x - x - x
- Anticlinal axis - - - - -
- Synclinal axis - - - - -

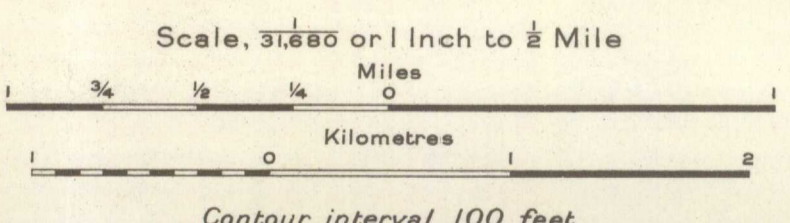
Geology by G. S. Hume, 1934.



Scale, 1 Inch to 100 Miles



MAP 326 A
(PUBLICATION No. 2401)
SOUTHWEST QUARTER
WILDCAT HILLS SHEET
(WEST OF FIFTH MERIDIAN)
ALBERTA



- Legend**
- Road not well travelled - - - - -
 - Trail - - - - -
 - Cabin - - - - -
 - Township boundary - - - - -
 - Section line - - - - -
 - Stream (position approximate) - - - - -
 - Intermittent stream - - - - -
 - Marsh - - - - -
 - Contours - - - - -
 - Contours (position approximate) - - - - -
 - Depression contour - - - - -
 - Height in feet - - - - -
 - Sand or gravel bar - - - - -

Surveys and topography by the Topographical Division,
Geological Survey, Department of Mines.

NOT TO BE TAKEN FROM LIBRARY
NE PAS SORTIR DE LA BIBLIOTHÈQUE

326A