


# FIGURE 1



INDEX MAP SHOWING MAJOR  
GEOLOGICAL PROVINCES OF THE  
NORTHERN PART OF THE  
CANADIAN ARCTIC ARCHIPELAGO,  
AND LOCATION OF THE MAP-AREA.

## LEGEND


Scale: 1:250,000



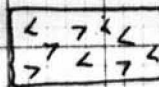
Sverdrup Basin



Franklinian Miogeosyncline and  
bordering stable region



Franklinian Eugeosyncline



Canadian Shield



Lake Hazen fault zone

TQ Fd  
WLN/RLC  
Oct/68