OPEN FILE
DOSSIER PUBLIC
0176
GEOLOGICAL SURVEY OF CANADA
COMMISSION GÉOLOGIQUE DU CANADA
OTTAWA
1973

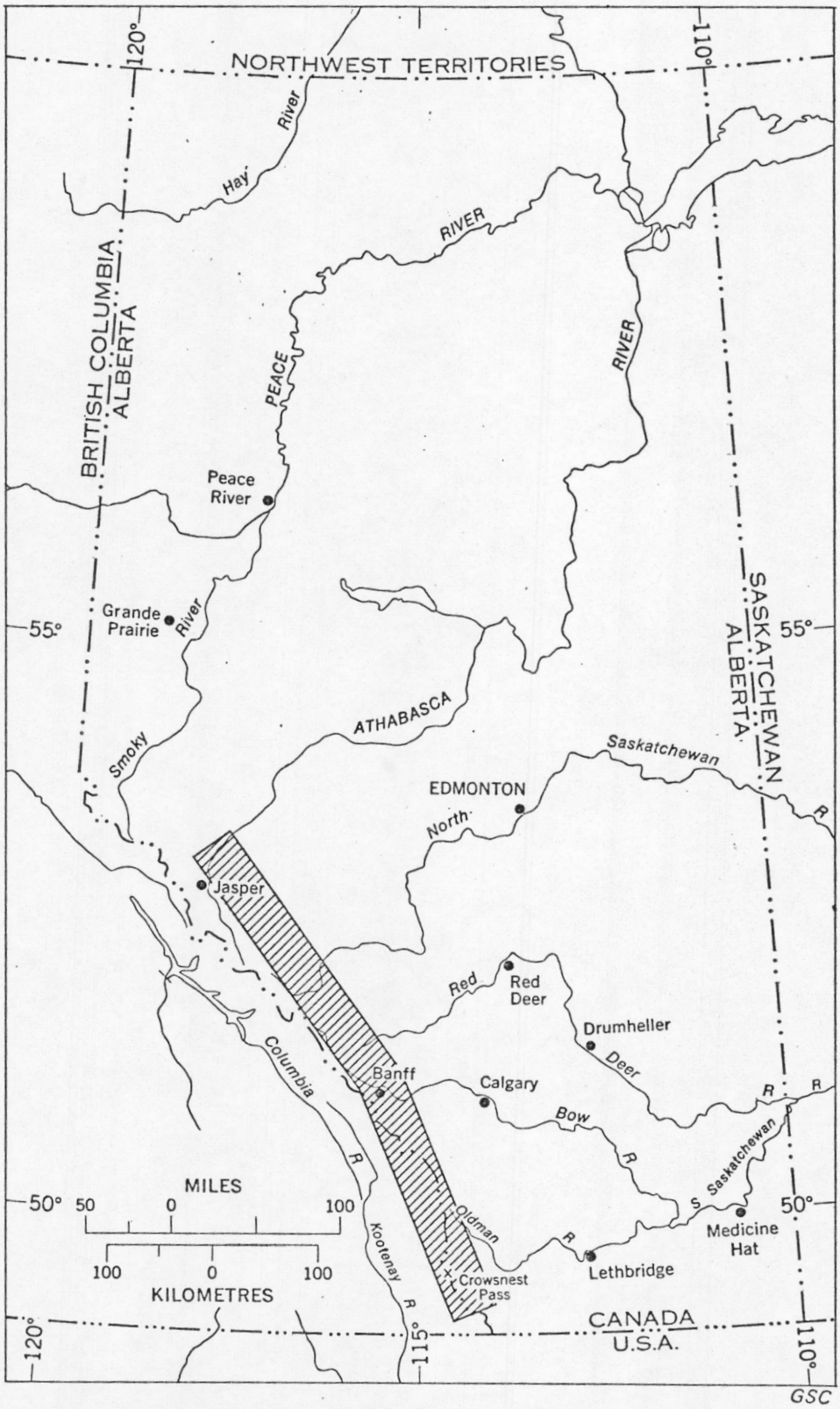

Figure 1. Index map showing location of study-area

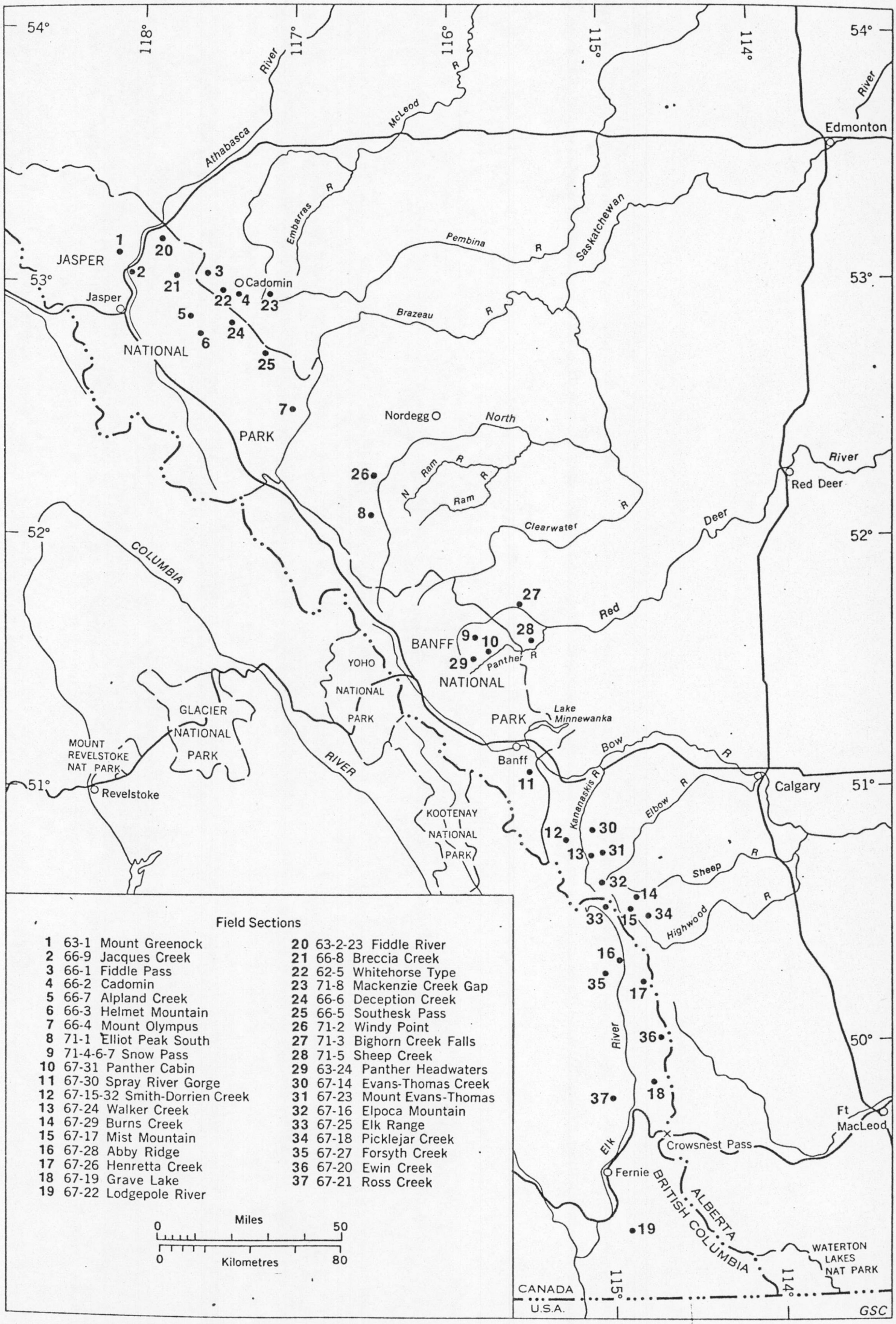

Figure 2. Map showing locations of Triassic sections

UNEDITED MANUSCRIPT

OPEN FILE 176 Nov 1973 GEOLOGICAL SURVEY OTTAWA

GEOLOGICAL SURVEY OF CANADA
DEPARTMENT OF ENERGY, MINES AND RESOURCES

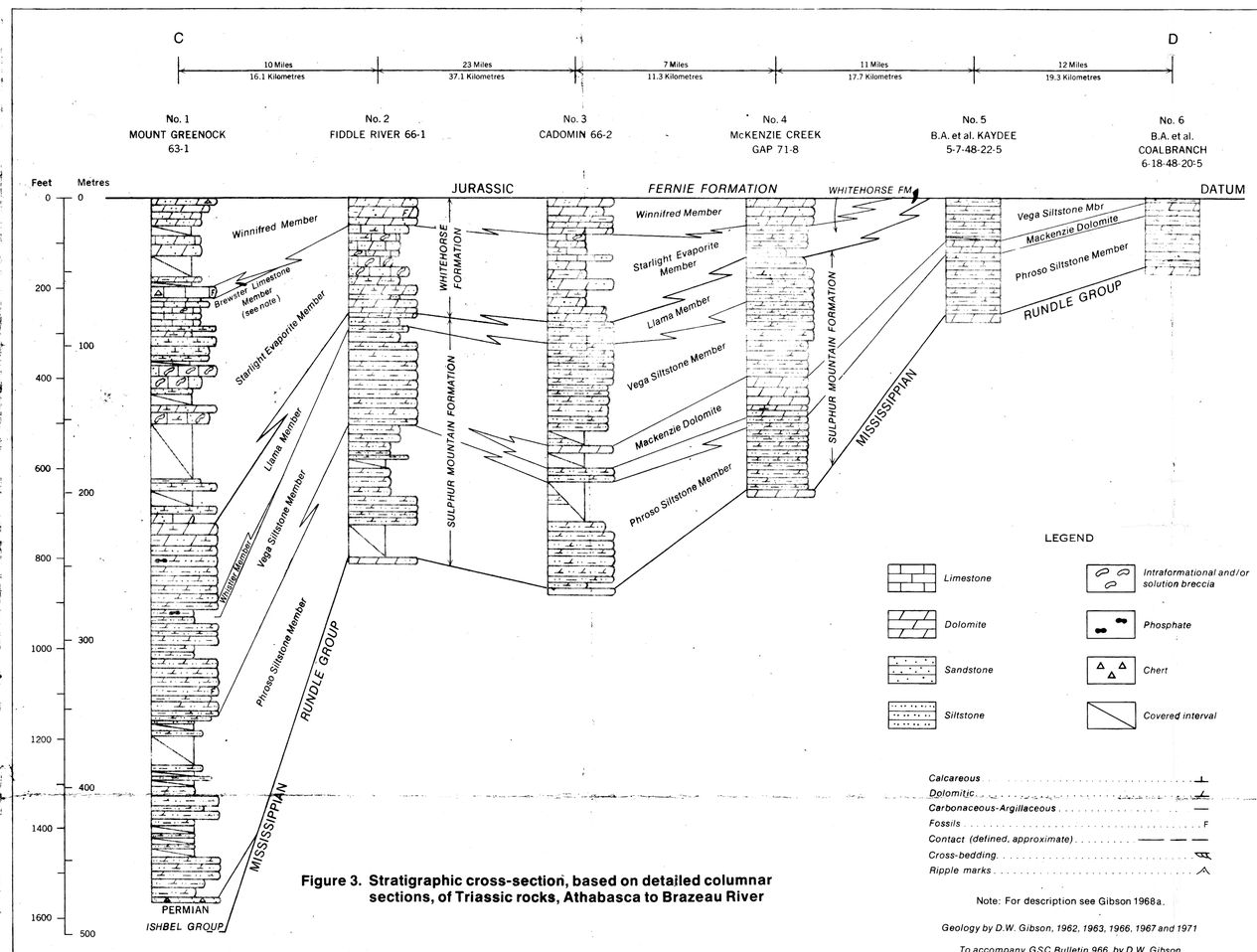

Figure 3. Stratigraphic cross-section, based on detailed columnar sections, of Triassic rocks, Athabasca to Brazeau River

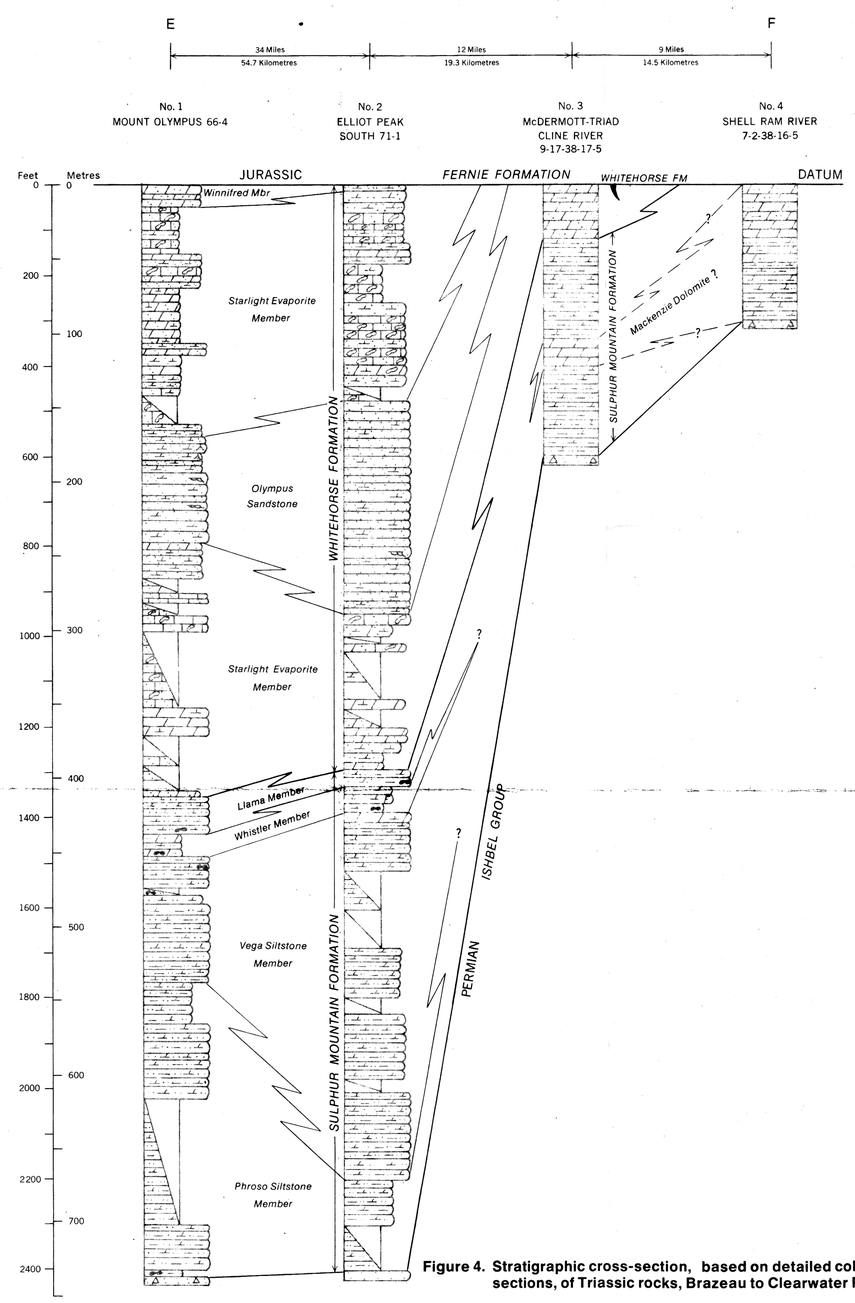

Figure 4. Stratigraphic cross-section, based on detailed columnar sections, of Triassic rocks, Brazeau to Clearwater Rivers

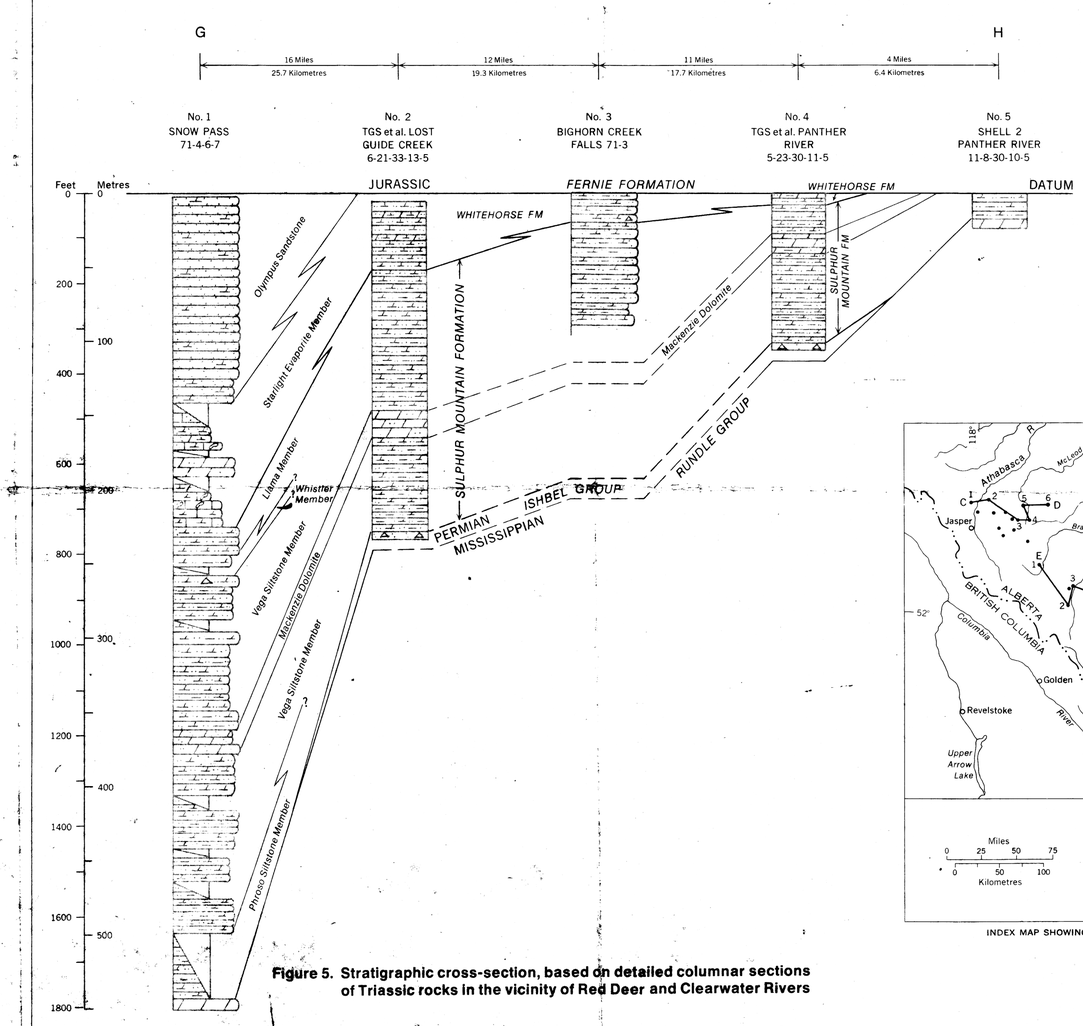

Figure 5. Stratigraphic cross-section, based on detailed columnar sections of Triassic rocks in the vicinity of Red Deer and Clearwater Rivers

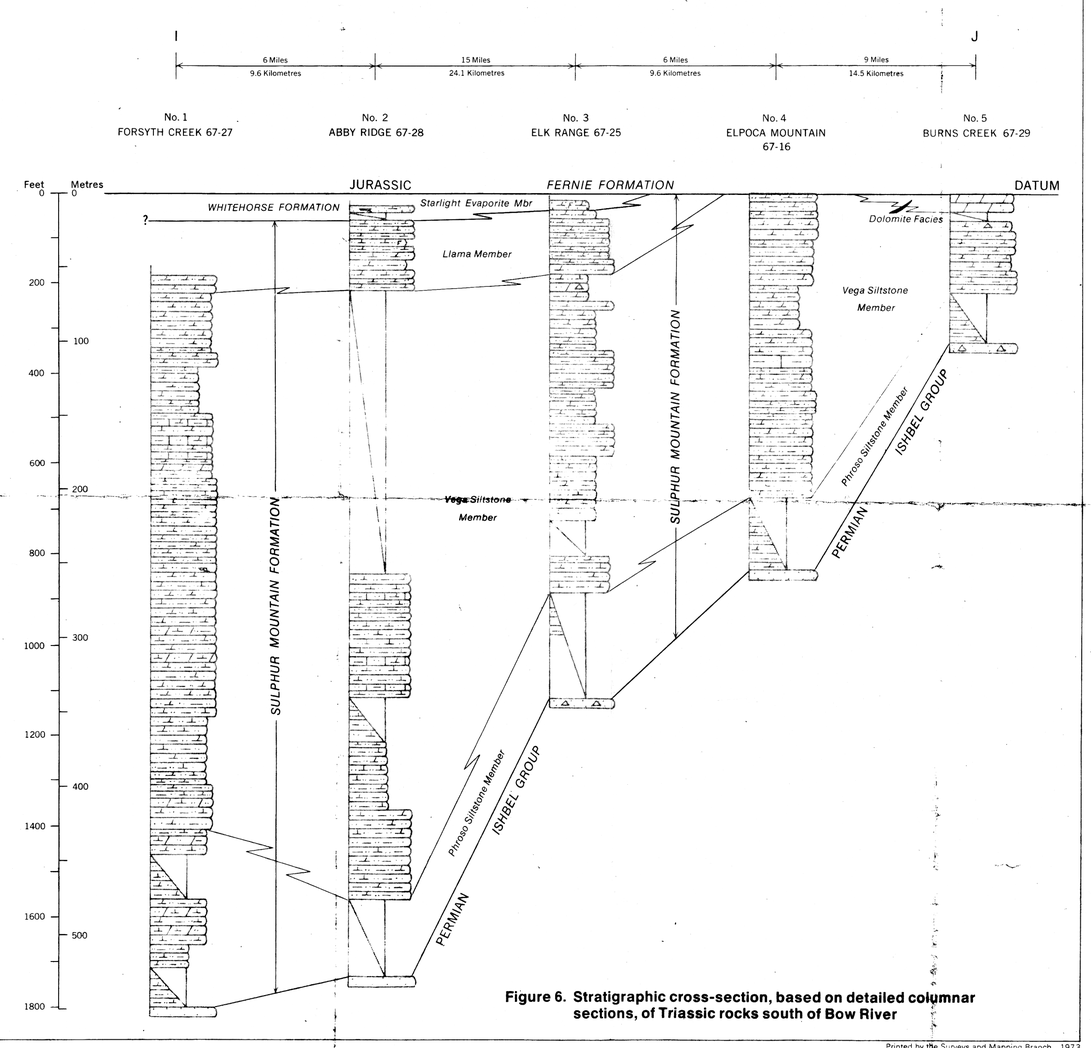

Figure 6. Stratigraphic cross-section, based on detailed columnar sections, of Triassic rocks south of Bow River

This document was produced by scanning the original publication.
Ce document est le produit d'une numérisation par balayage de la publication originale.

Printed by the Surveys and Mapping Branch, 1973

GEOLOGICAL SURVEY OF CANADA
DEPARTMENT OF ENERGY, MINES AND RESOURCES

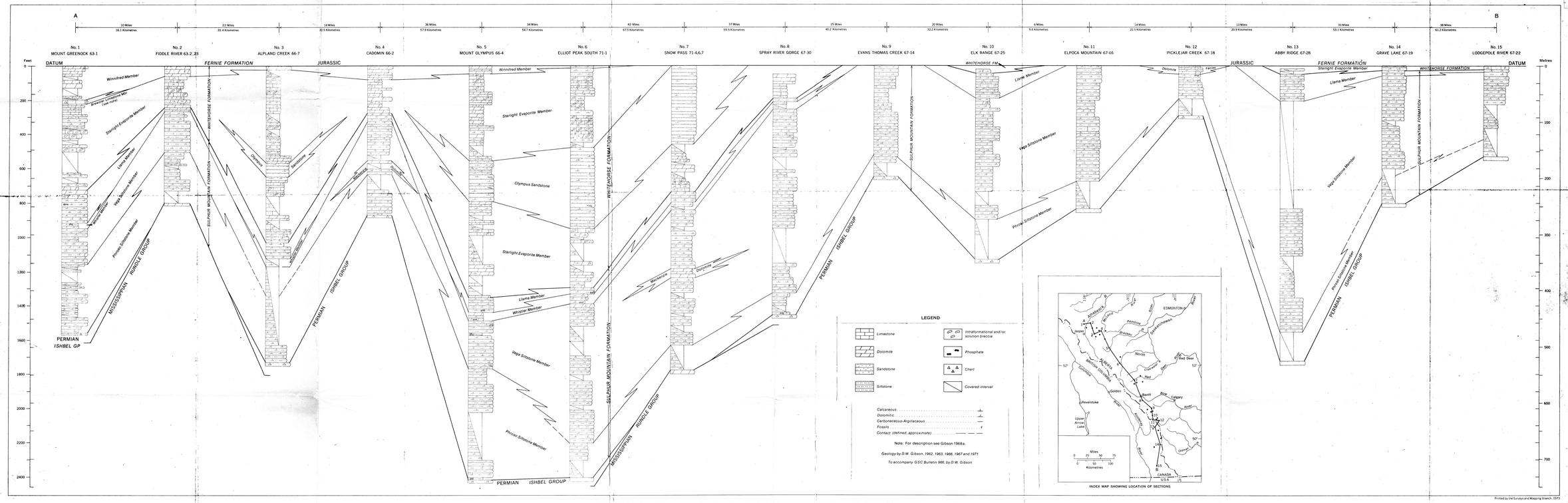

Figure 7. Stratigraphic cross-section, based on detailed columnar section between Athabasca River and Crowsnest Pass

Printed by the Surveys and Mapping Branch, 1973

Figure 7

OPEN FILE
176
NOV 1973
GEOLOGICAL SURVEY
OTTAWA

This document was produced by scanning the original publication.
Ce document est le produit d'une numérisation par balayage de la publication originale.

UNEDITED MANUSCRIPT

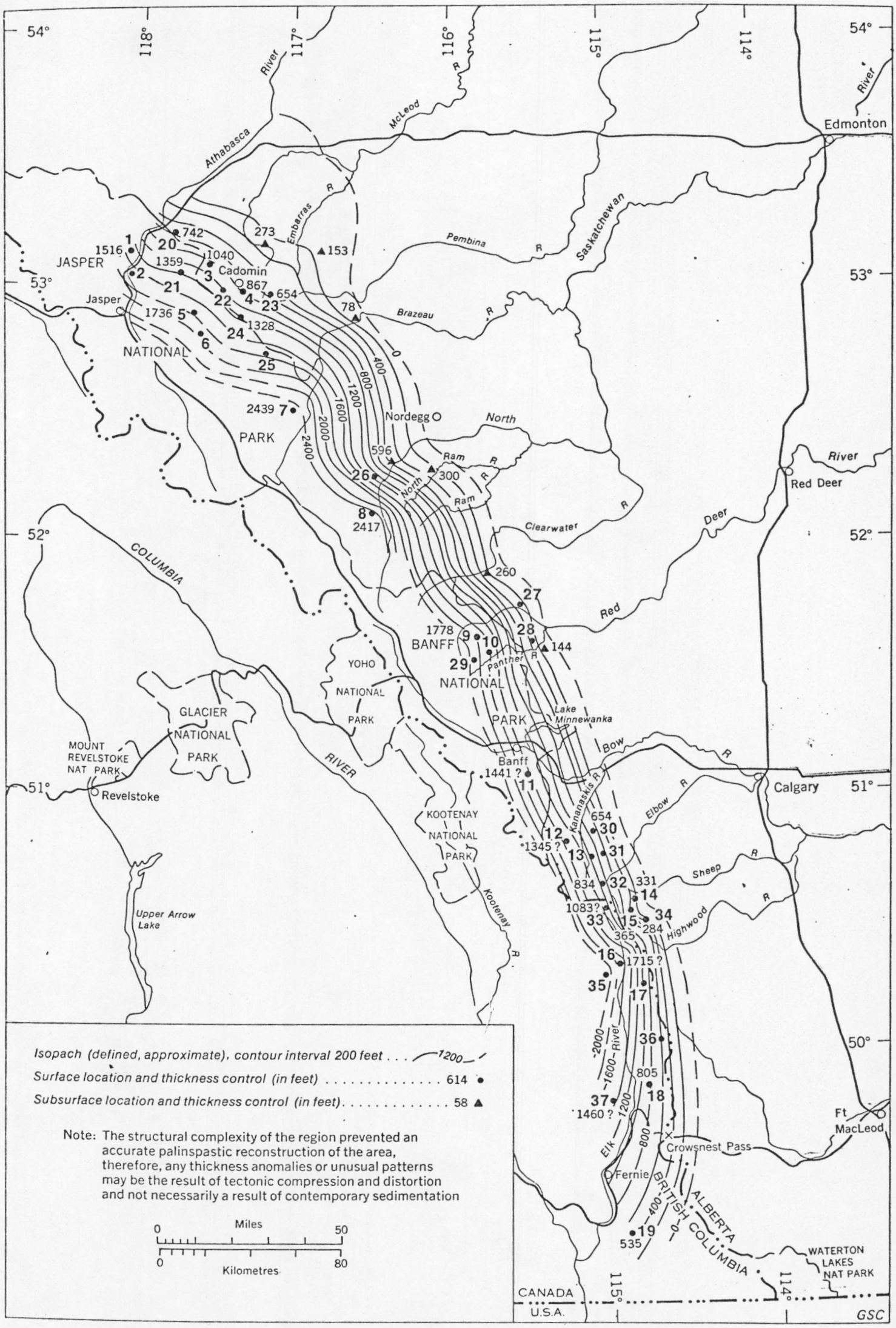

Figure 8. Isopach map of Spray River Group

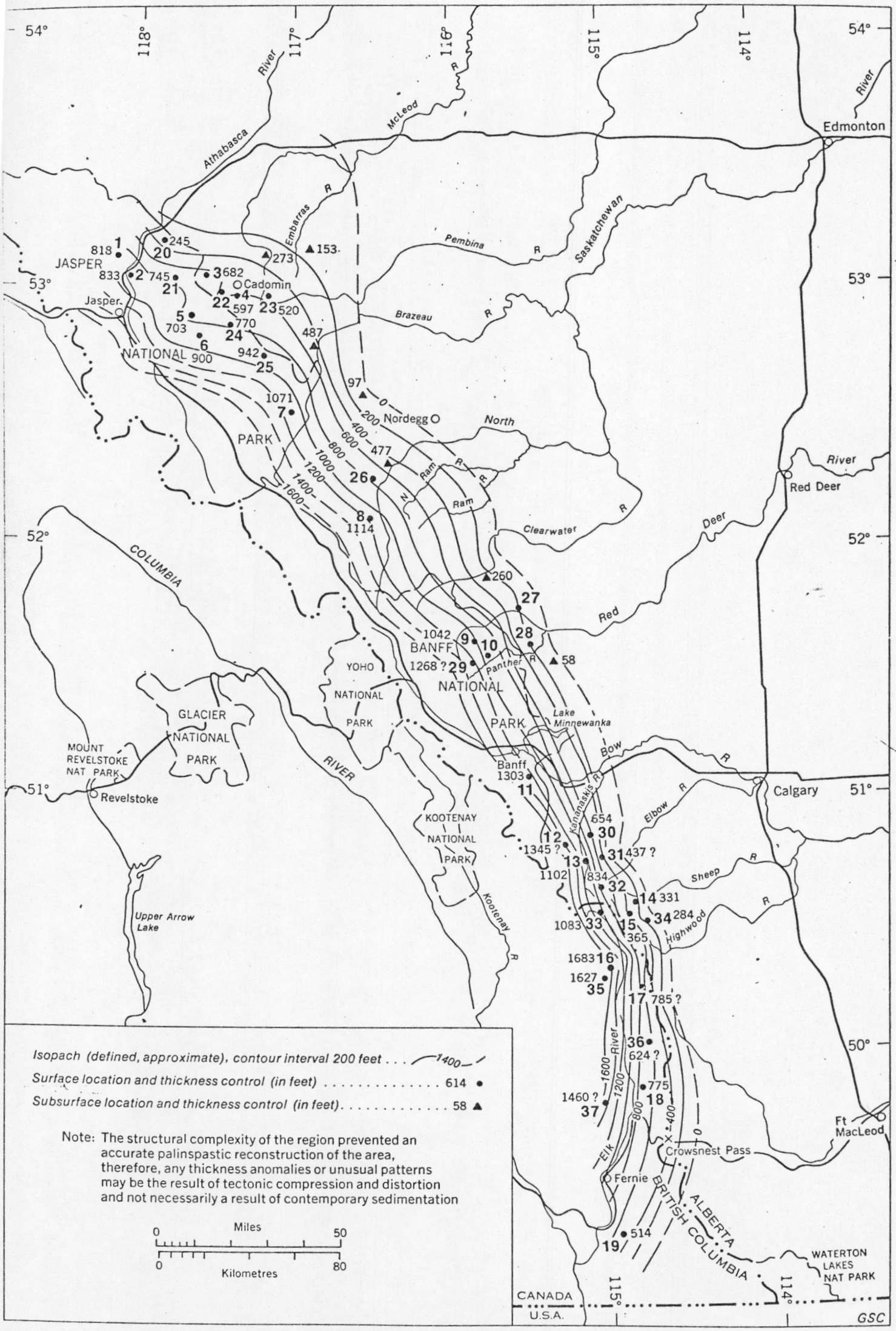

Figure 9. Isopach map of Sulphur Mountain Formation

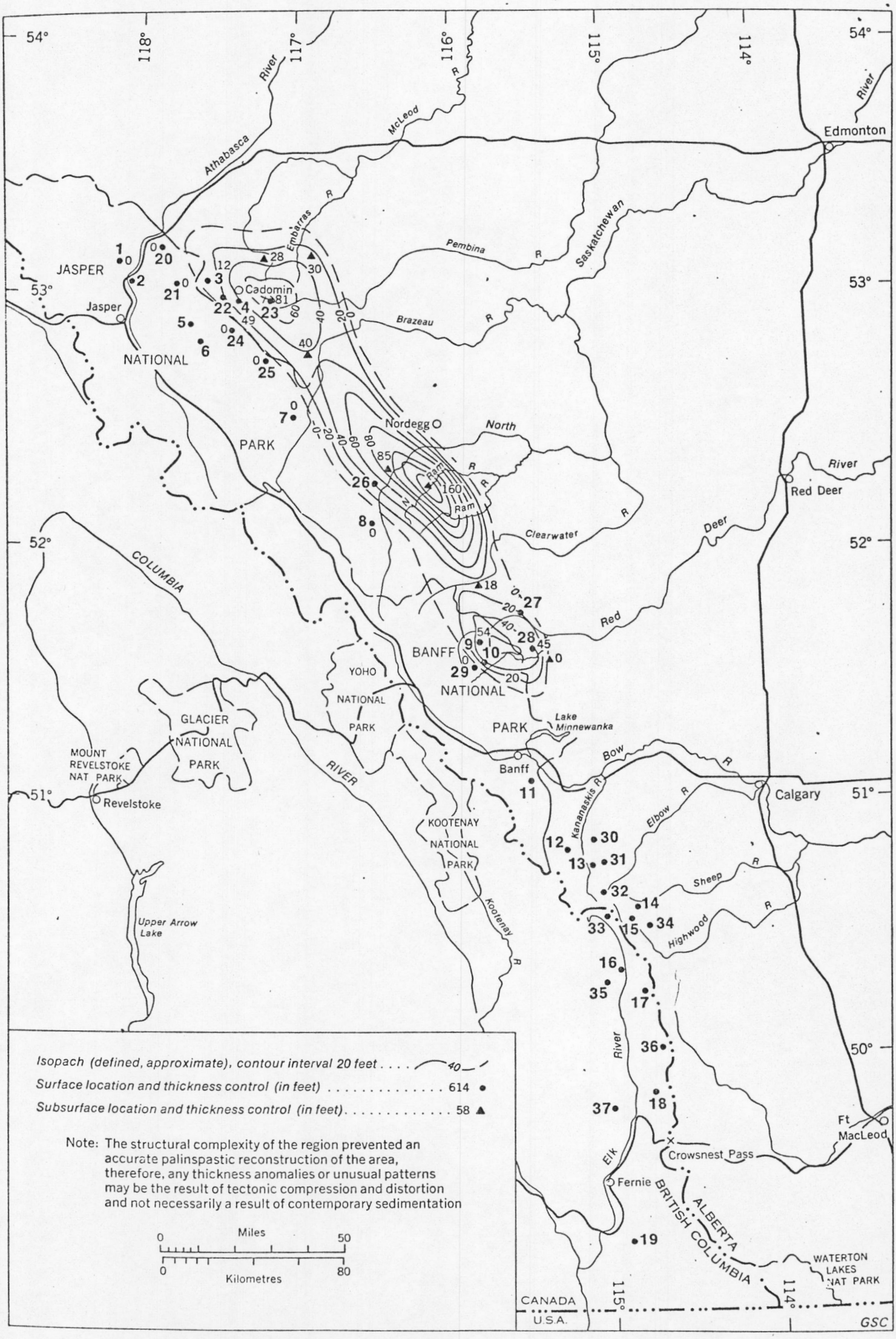

Figure 10. Isopach map of Mackenzie Dolomite Lentil

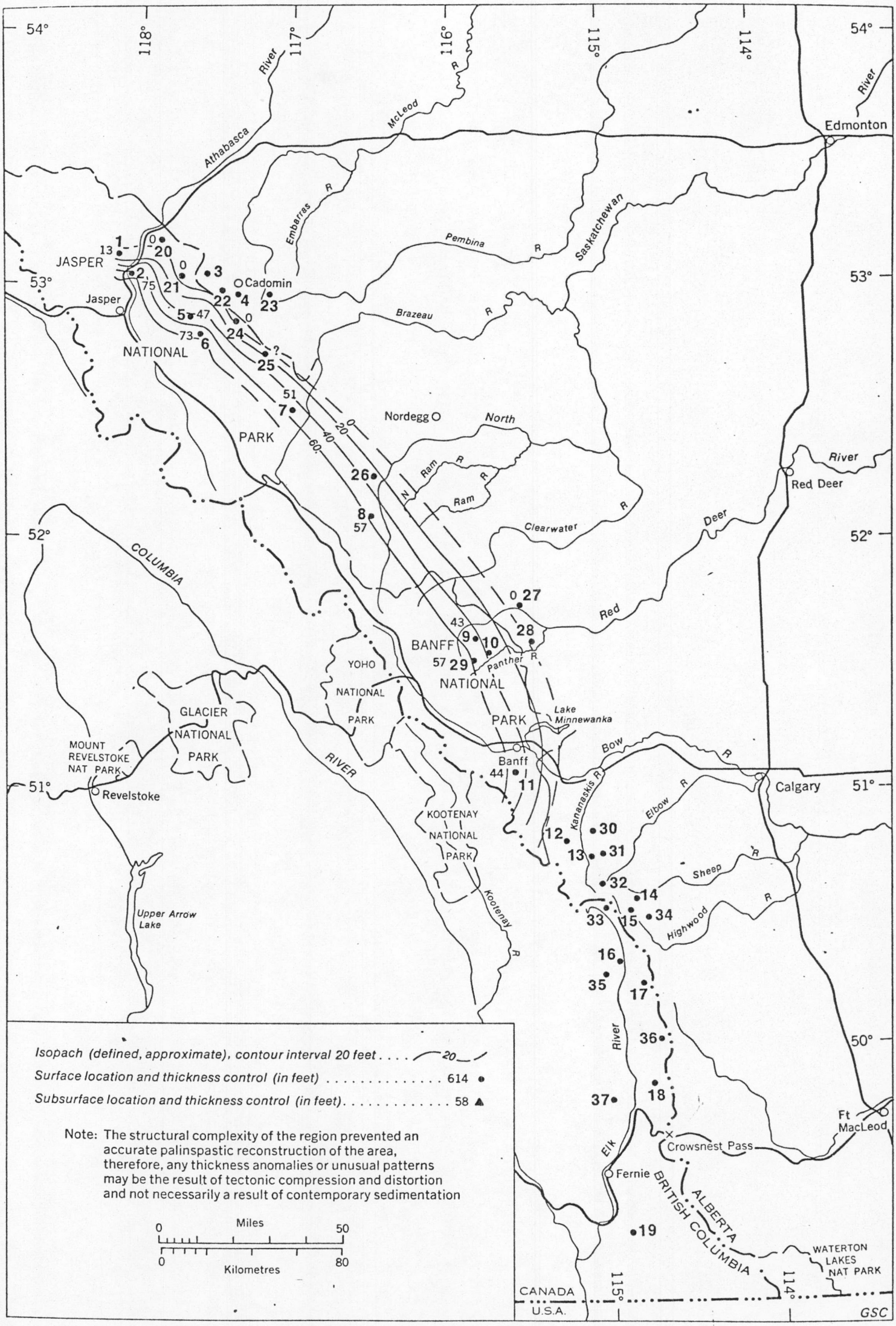

Figure 11. Isopach map of Whistler Member

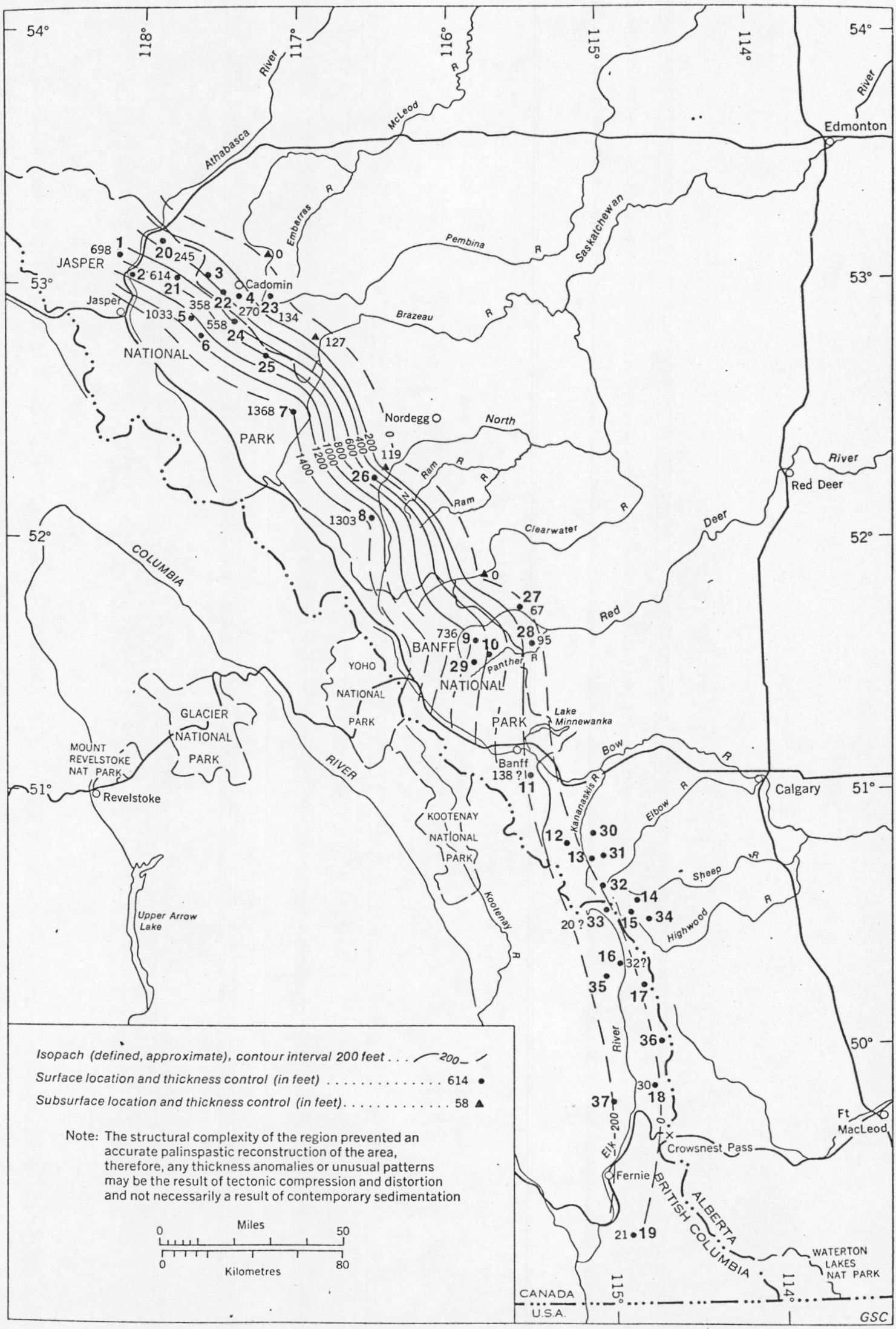

Figure 12. Isopach map of Whitehorse Formation

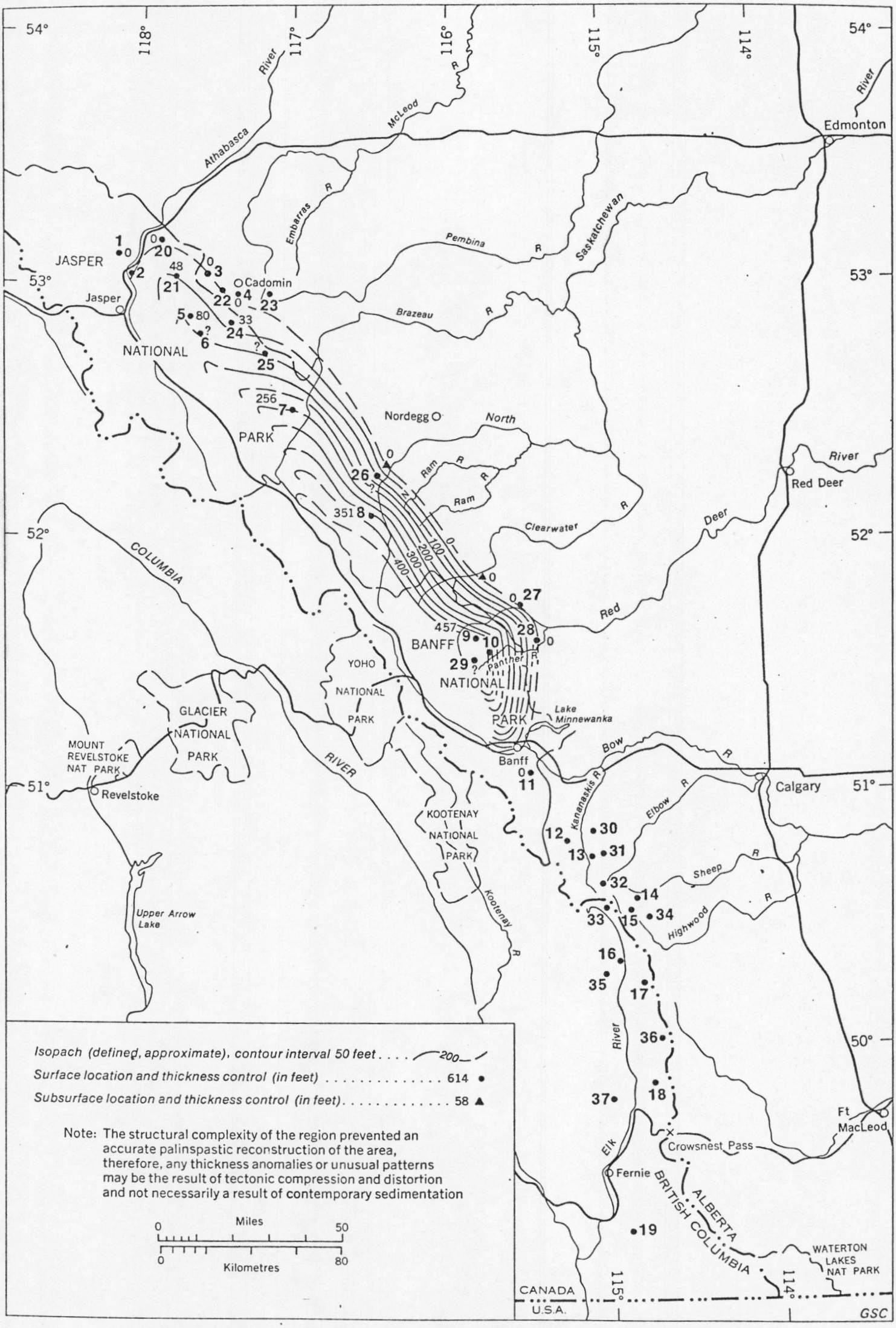

Figure 13. Isopach map of Olumpus Sandstone Lentil

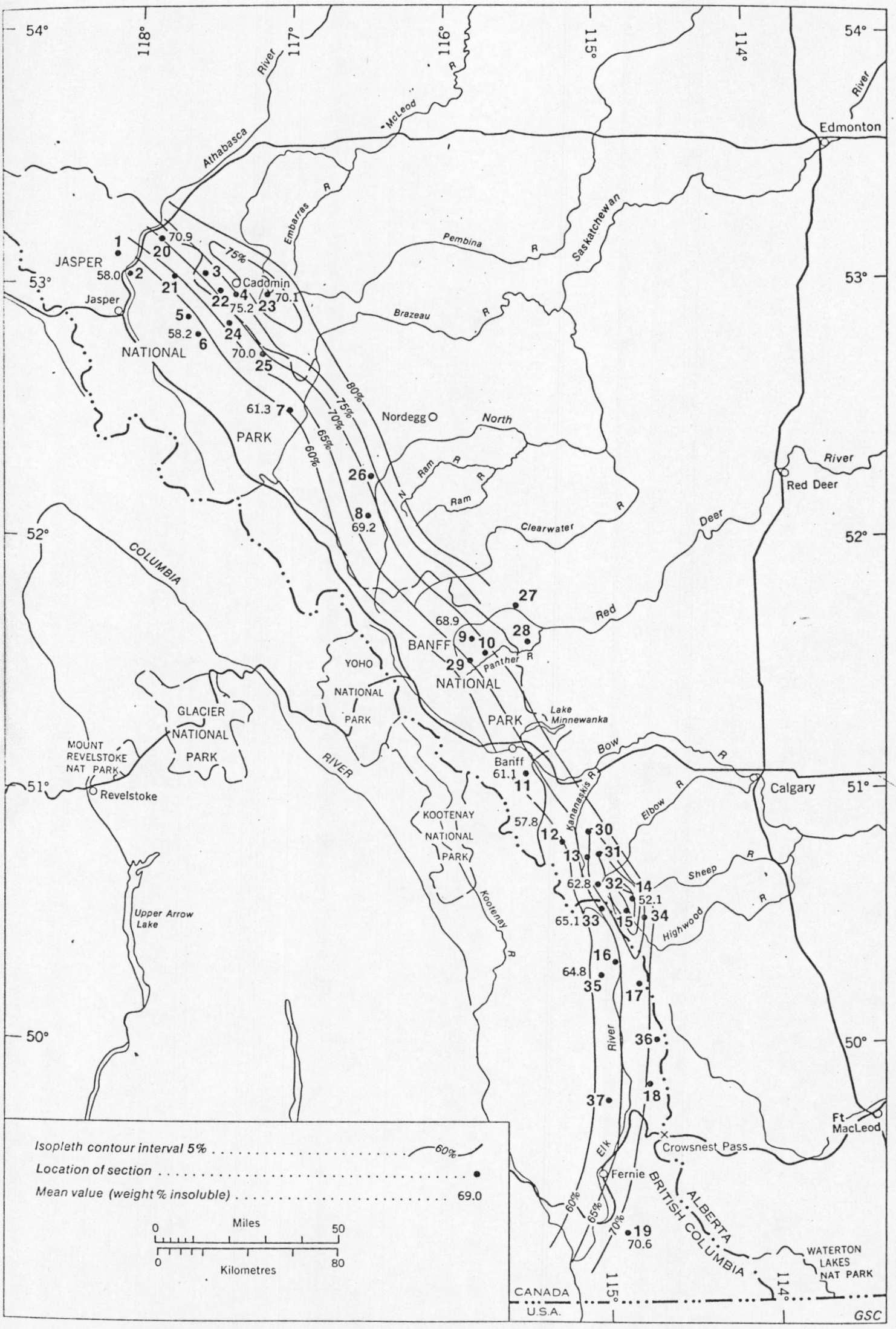

Figure 14. Isopleth map of the acid insoluble fraction in the Sulphur Mountain Formation

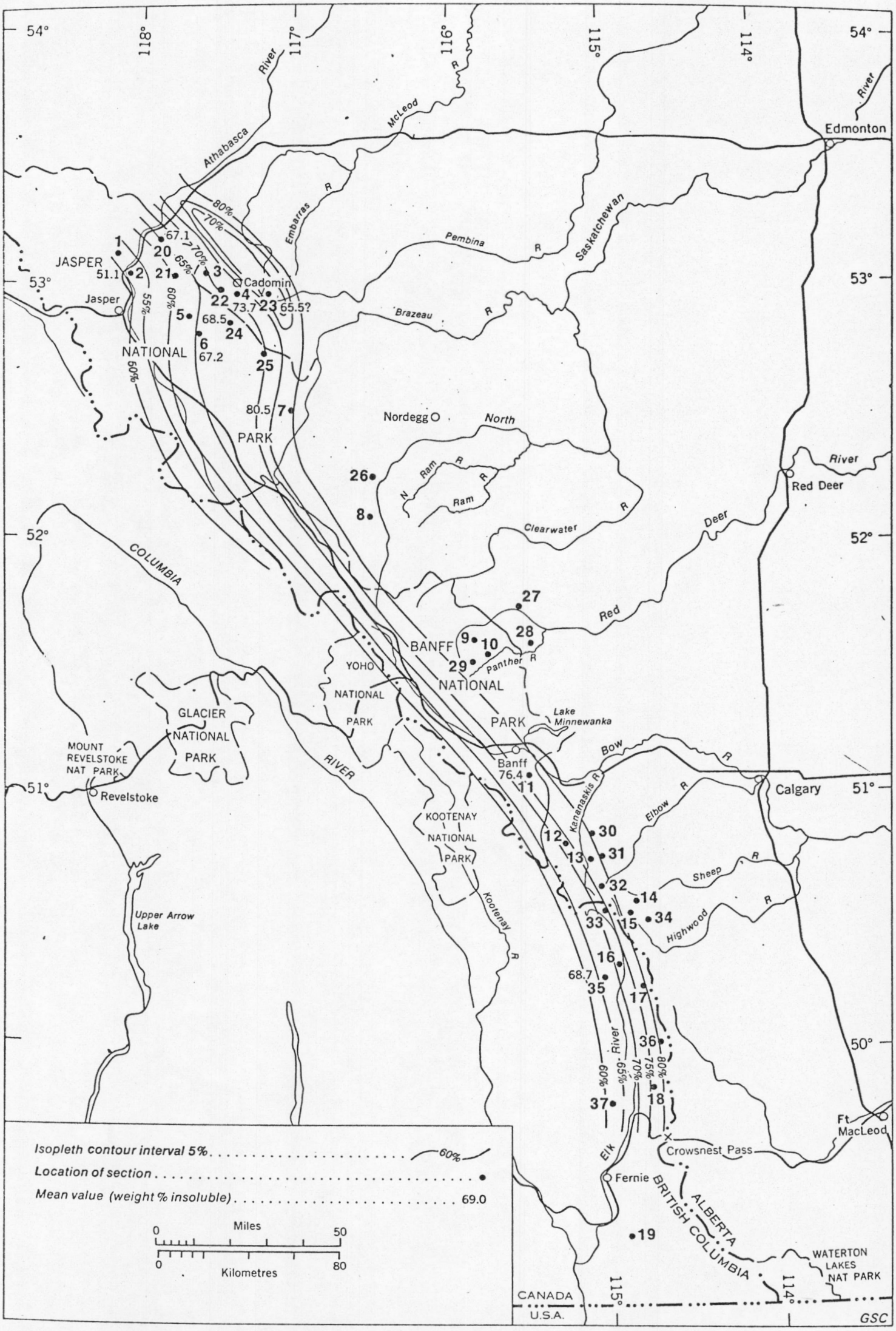

Figure 15. Isopleth map of the acid insoluble fraction in the Phroso Siltstone Member

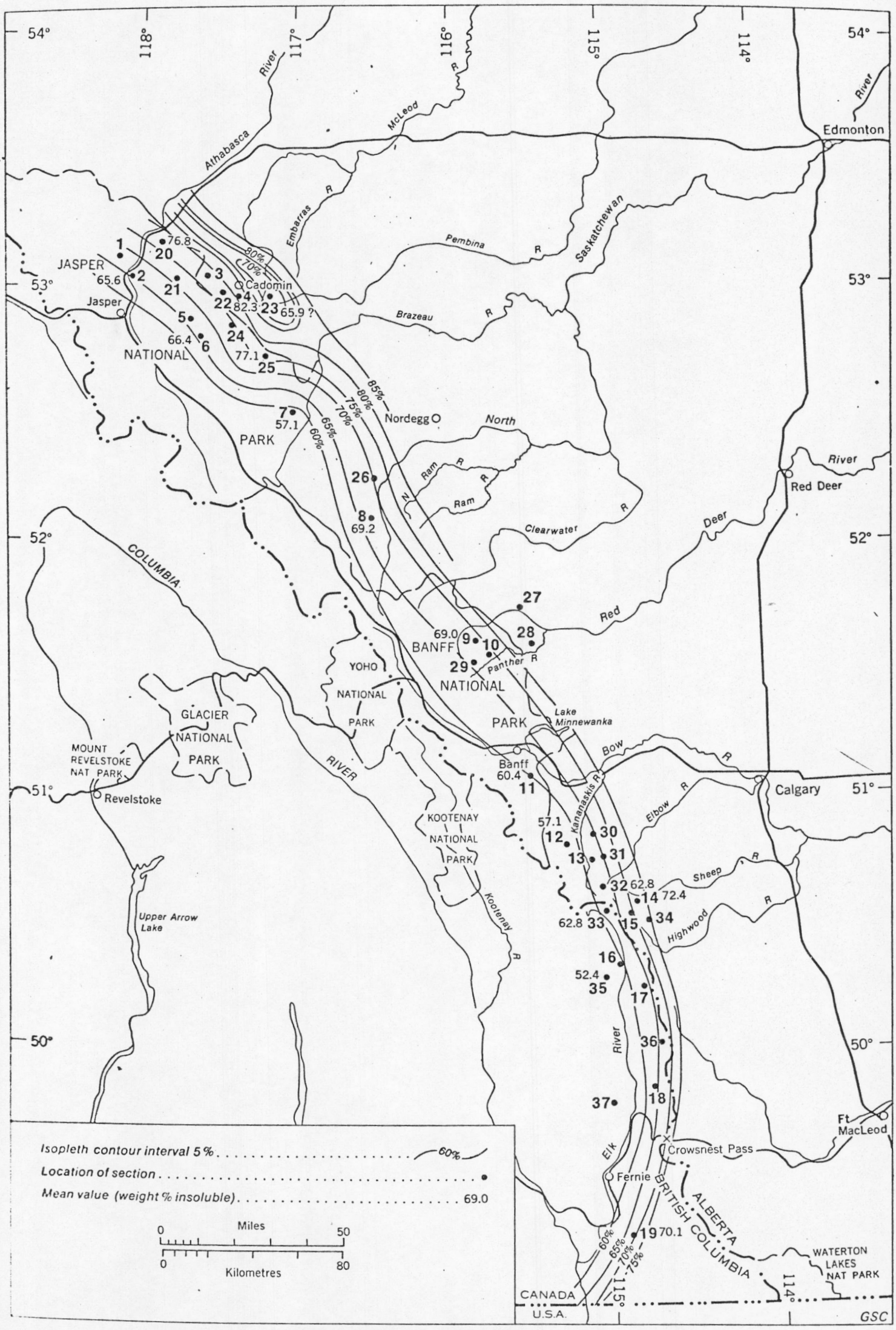

Figure 16. Isopleth map of the acid insoluble fraction in the Vega Siltstone Member

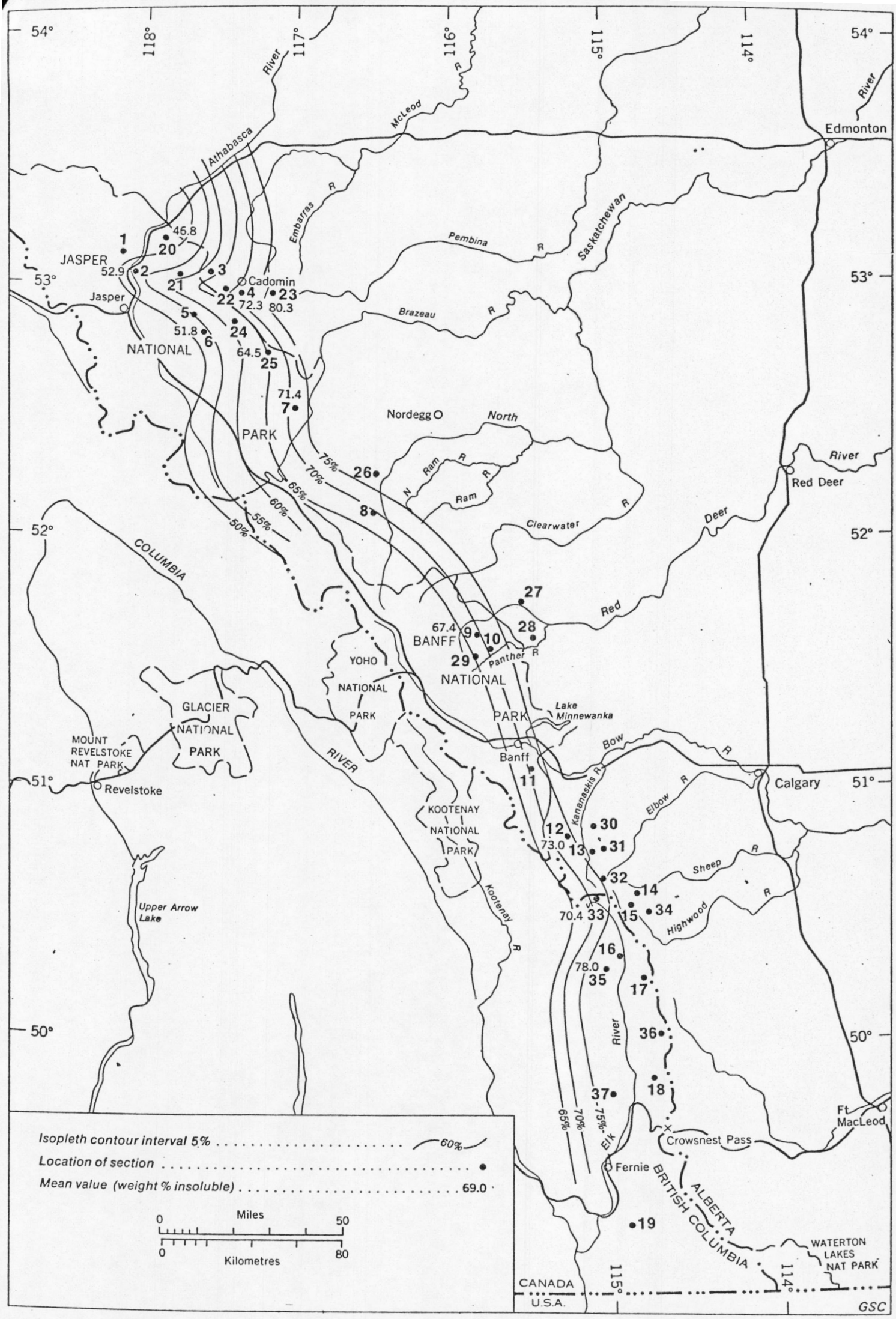

Figure 17. Isopleth map of the acid insoluble fraction in the Llama Member

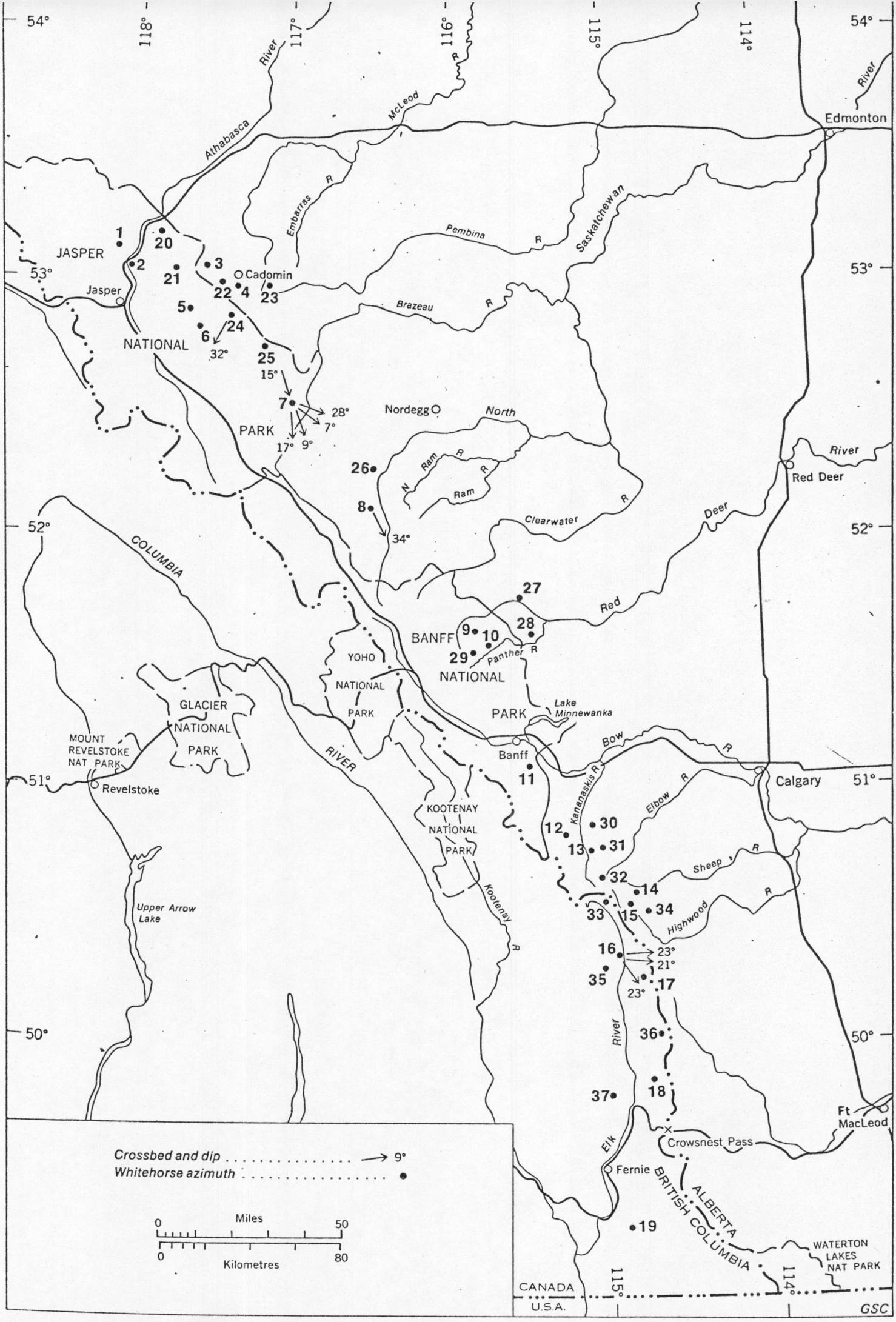

Figure 18. Corrected azimuths of directional structures in the Whitehorse Formation